
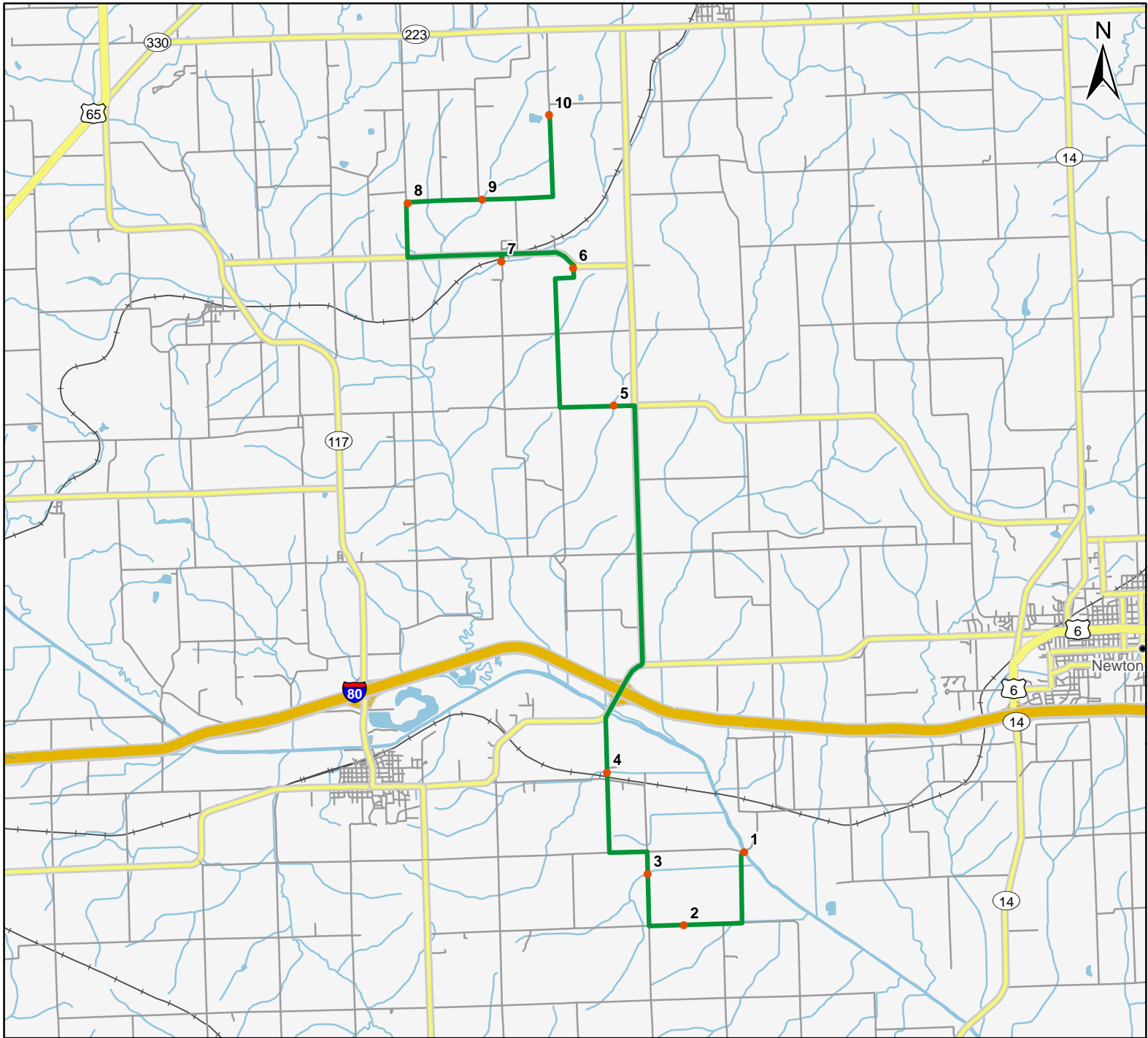


North American Amphibian Monitoring Program



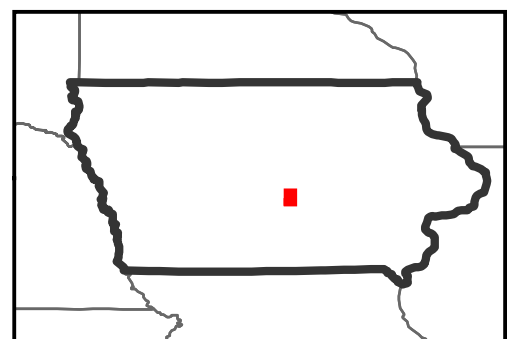
Route: 360517 Colfax, IA



Locator map

Legend

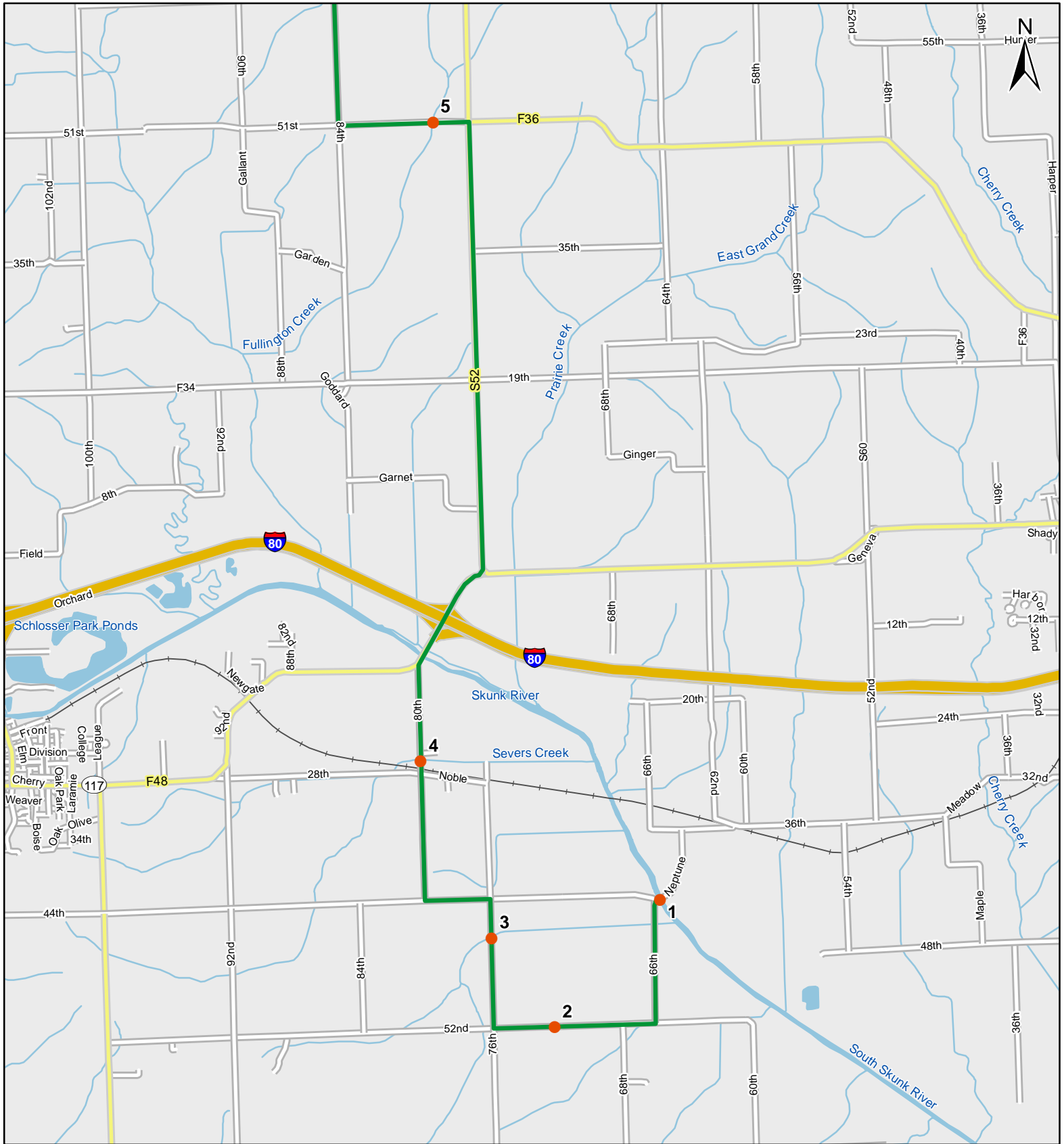
- Stop Locations
- Route Path



For more information, please visit the NAAMP website:
<http://www.pwrc.usgs.gov/naamp/>

Route:

360517 Colfax, IA



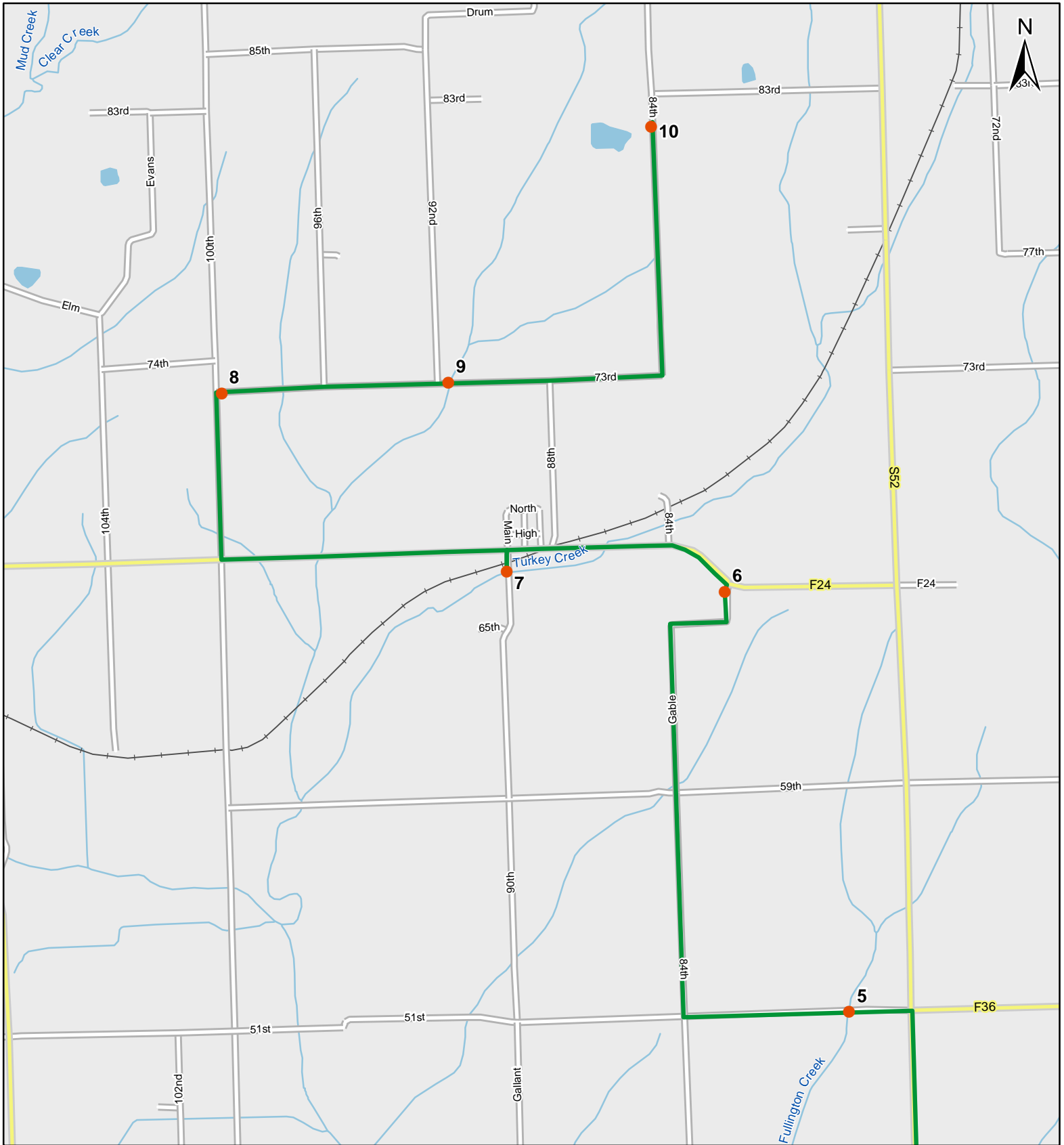
1:59,870

Legend

- Stop Locations
- Route Path

Route:

360517 Colfax, IA



0 1 Miles

1:34,290

Legend

• Stop Locations

— Route Path



Frog and Toad Call Survey Route Description

Route ID **360517**

Established:

Site Number	Name	County	Latitude	Longitude	Directions
1		Jasper	41.6584015	-93.1490021	South Skunk River Bridge. Intersection of 44th Ave. and 66th St.
2		Jasper	41.6445007	-93.1652985	Travel South on 66th St. for 1 mile. Turn Right (west) on 52nd Ave for 0.8 mile. Pond on north side.
3		Jasper	41.6547012	-93.1743011	Proceed west on 52nd Ave to 76th St. Turn right (north) and go 0.7 miles. Creek under road.
4		Jasper	41.6748009	-93.1840973	Continue north on 76th St. for 1.6 miles. A curve to west will take you to 80th St. Turn right (north), cross RR tracks. Flooded ditch and creek.
5		Jasper	41.7463989	-93.1791992	Continue North on 80th St for 0.8 miles. Intersection with F48. Turn right, cross South Skunk river bridge and I-80 and go about 1 mile to Hwy S52. Turn left (north). Go 4.4 mile to 51st Ave (F36), turn left (west). Go 0.2 mile, stop at small creek under
6		Jasper	41.7736015	-93.1886978	North for .7 miles on 552N. Turn left onto F24 towards Ira. Travel west .8 miles. Pond in trees to left (west) of road.
7		Jasper	41.7752991	-93.2072983	Turn Left on F 24, go 0.3 mile, turn right on W. 84th St. (dead end). Go North 0.2 miles. Turkey Creek. Turn around on east side, just beyond bike trail.
8		Jasper	41.7873001	-93.2313004	Turn right (west) onto F 24 for 2.0 mile, turn right (north) on 100th St. for 0.7 mile, turn right (east) on 73rd Ave. Stop at Corner. Creek.



Frog and Toad Call Survey Route Description

9		Jasper	41.7876015	-93.2117996	Drive east 1 mile to small bridge over creek.
10		Jasper	41.8036003	-93.1937027	Continue east to curve in road so your going north. Follow for a total of 3 miles. Large lake about 100 meters off to the left (west) of road.